



DCO Submission

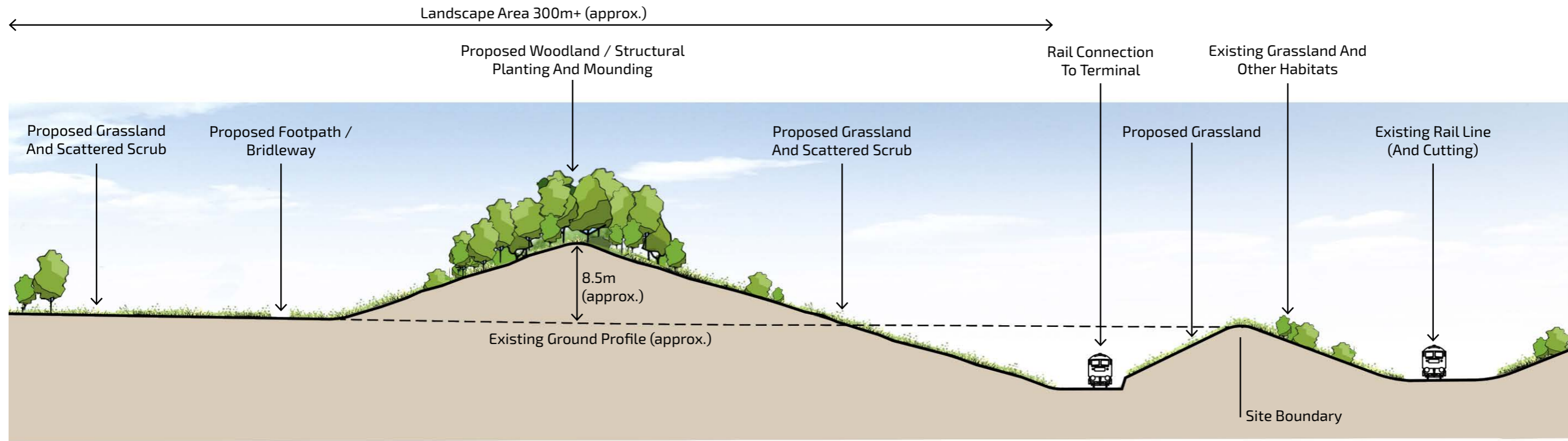
Environmental Statement

**Chapter 7:** Landscape and Visual Impact Assessment  
**Appendix 7.7:** Illustrative Landscape Cross Sections

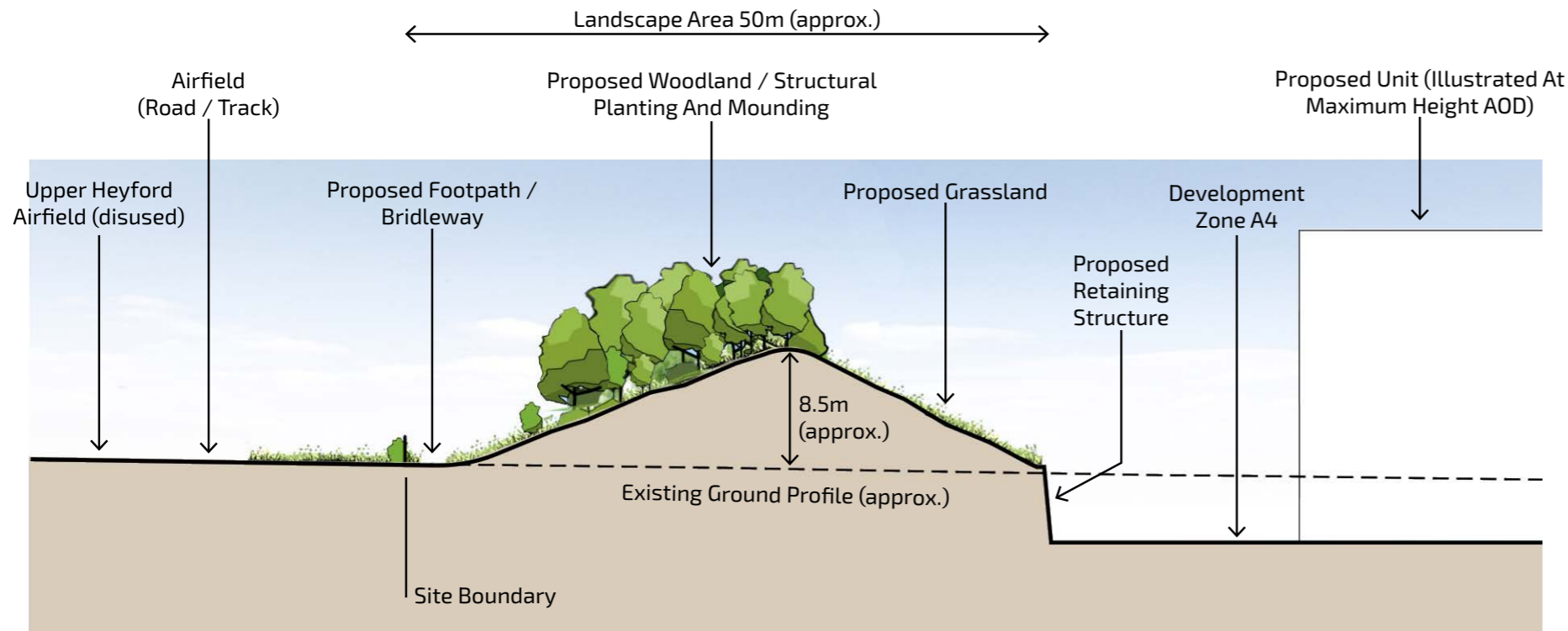
Document 6.7G

On behalf of  
**Oxfordshire Railfreight Limited**

Prepared by FPCR Ltd.  
**March 2026**

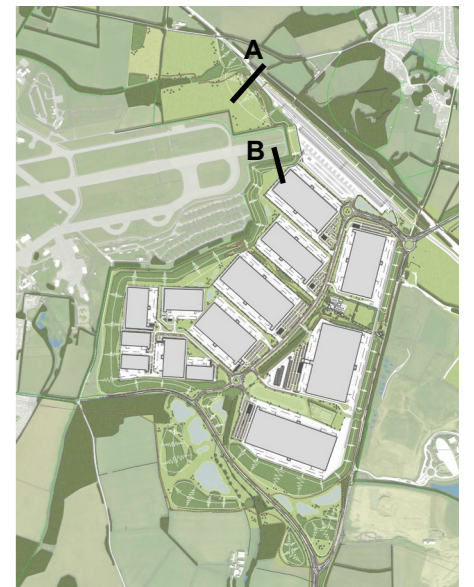


A-A'  
1:500 @ A3  
0 10 20m



B-B'  
1:500 @ A3  
0 10 20m

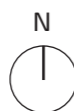
LOCATION KEY



**NOTE**  
On-site levels are based upon topographic survey data.  
Off-site levels are based upon available approximate ordnance survey data

This drawing is the property of FPCR Environment and Design Ltd and is issued on the condition it is not reproduced, retained or disclosed to any unauthorised person, either wholly or in part without written consent of FPCR Environment and Design Ltd.

W:\PROJ\OXF\OXFORD STRATEGIC RAIL FREIGHT INTERCHANGE\06\06 Landscape\0601\0601 Landscape\0601\0601 Landscape.dwg  
t: 01509 672772 e: mail@fpcr.co.uk w: www.fpcr.co.uk

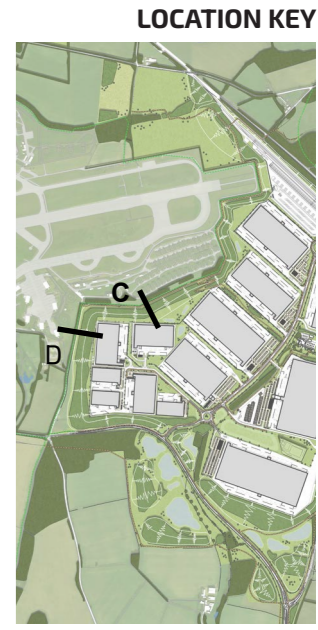
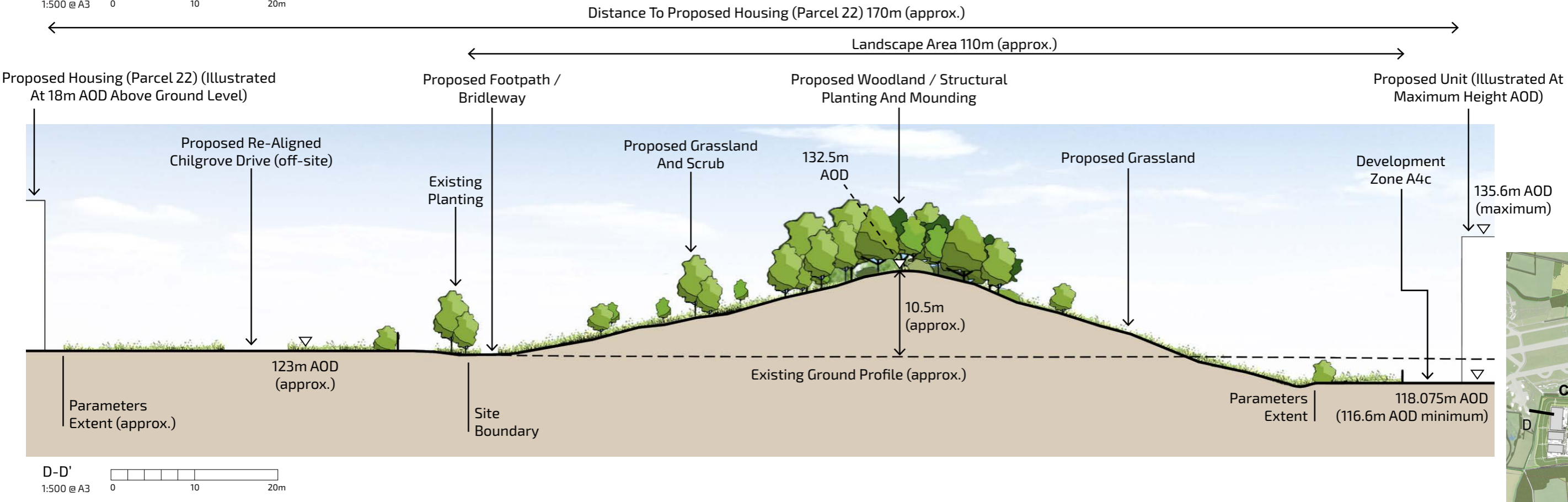
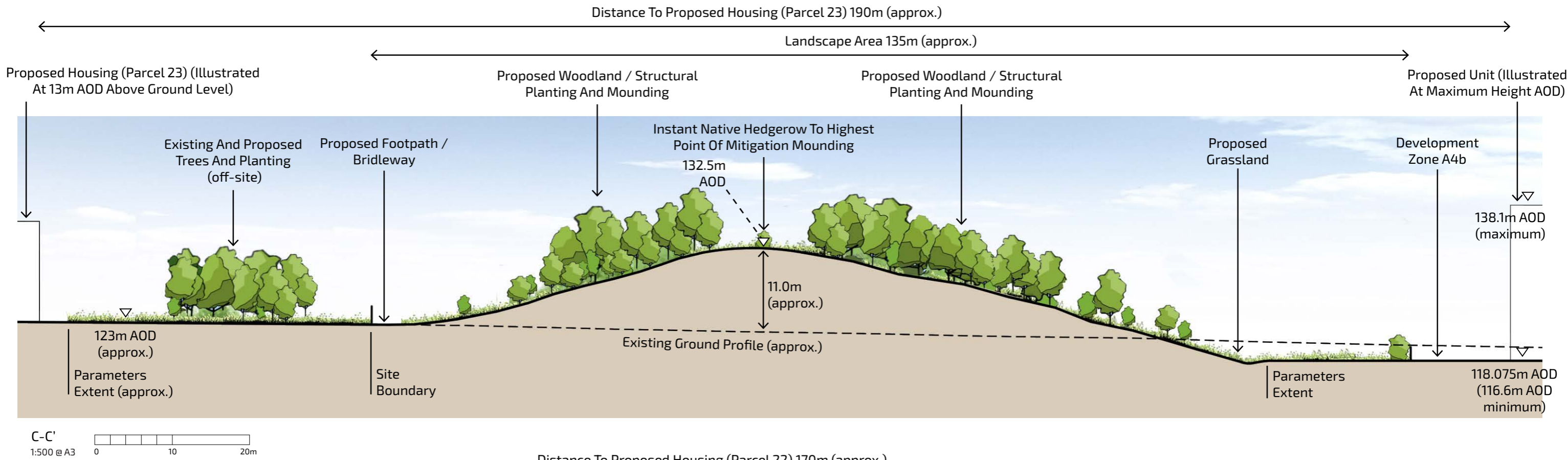


drwn/chkd	scale	date
CMW / TRJ	AS SHOWN @ A3	13/03/26
number	status	rev
08308-FPCR-XX-XX-DR-L-0046	S2	P01

client  
**Oxfordshire Railfreight Limited**  
project  
**Oxfordshire Strategic Rail Freight Interchange, Oxfordshire**

title  
**ILLUSTRATIVE LANDSCAPE CROSS SECTIONS**

**FPCR** | environment & design



**NOTE**  
 On-site levels are based upon topographic survey data.  
 Off-site levels are based upon available approximate ordnance survey data

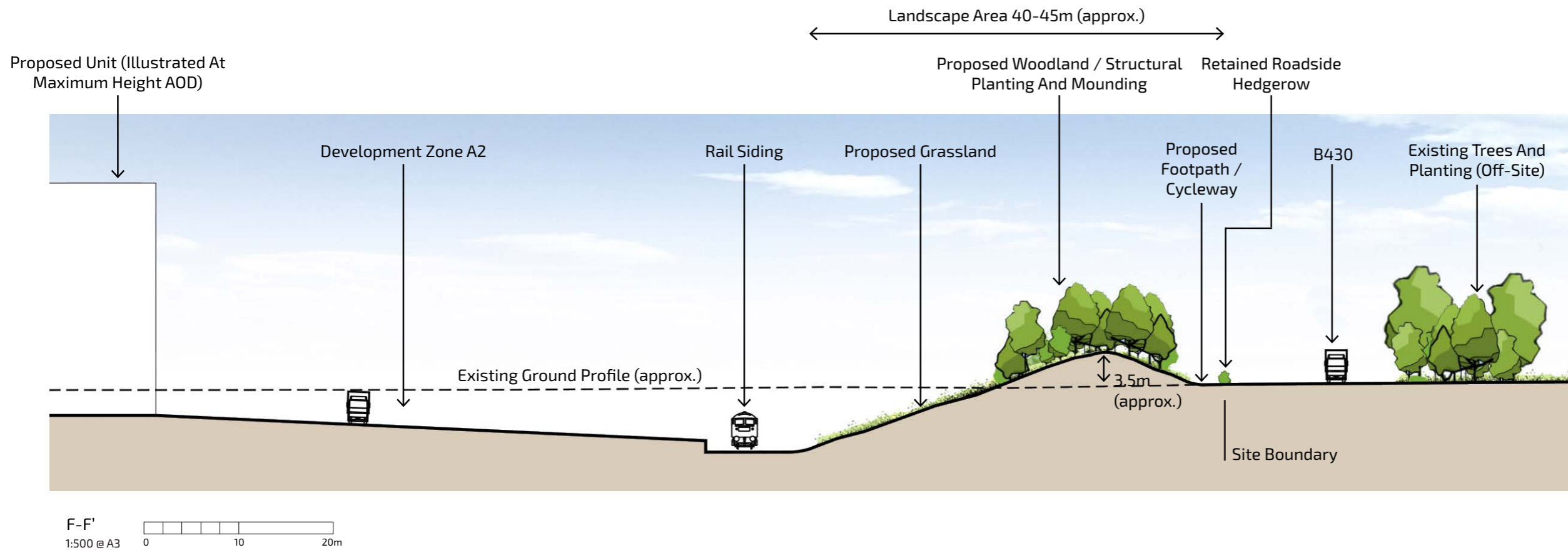
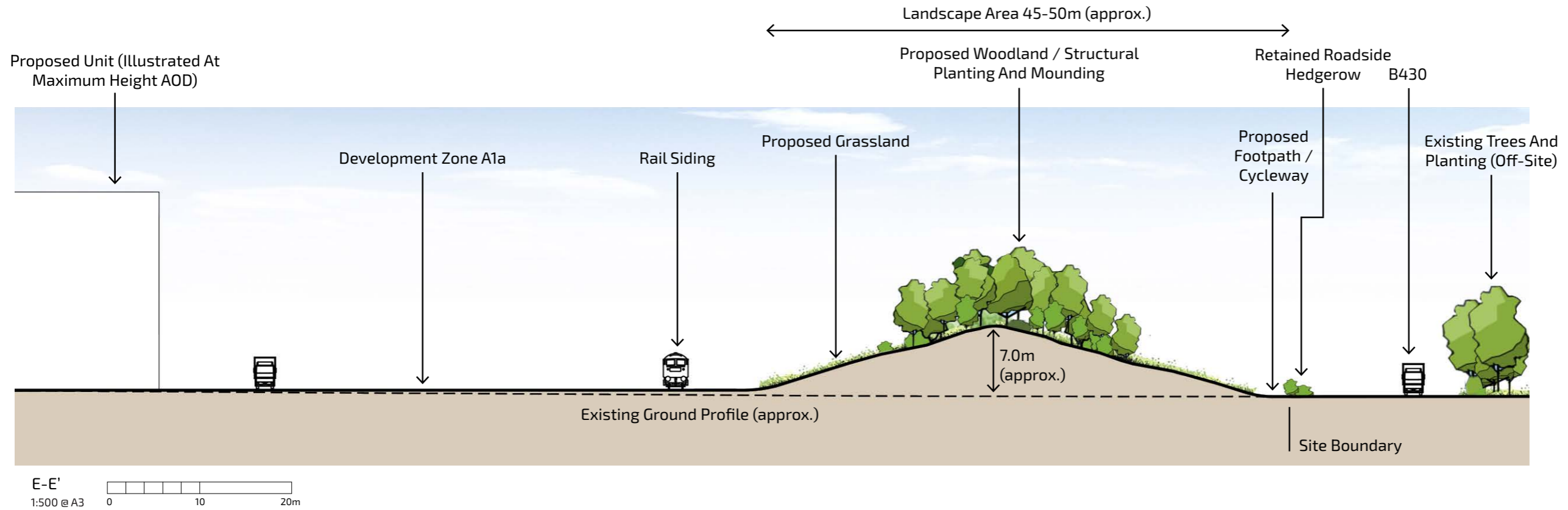
This drawing is the property of FPCR Environment and Design Ltd and is issued on the condition it is not reproduced, retained or disclosed to any unauthorised person, either wholly or in part without written consent of FPCR Environment and Design Ltd.  
 t: 01509 672772 e: mail@fpcr.co.uk w: www.fpcr.co.uk

N	drwn/chkd	scale	date
	CMW / TRJ	AS SHOWN @ A3	13/03/26
	number		status rev
	08308-FPCR-XX-XX-DR-L-0046		S2 P01

client  
**Oxfordshire Railfreight Limited**  
 project  
**Oxfordshire Strategic Rail Freight Interchange, Oxfordshire**

title  
**ILLUSTRATIVE LANDSCAPE CROSS SECTIONS**



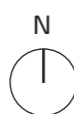


LOCATION KEY



**NOTE**  
 On-site levels are based upon topographic survey data.  
 Off-site levels are based upon available approximate ordnance survey data

This drawing is the property of FPCR Environment and Design Ltd and is issued on the condition it is not reproduced, retained or disclosed to any unauthorised person, either wholly or in part without written consent of FPCR Environment and Design Ltd.  
 \\\FPCRENV\WORKING\08308\08308-XX-XX-DR-L-0046\08308-XX-XX-DR-L-0046.dwg  
 t: 01509 672772 e: mail@fpcr.co.uk w: www.fpcr.co.uk

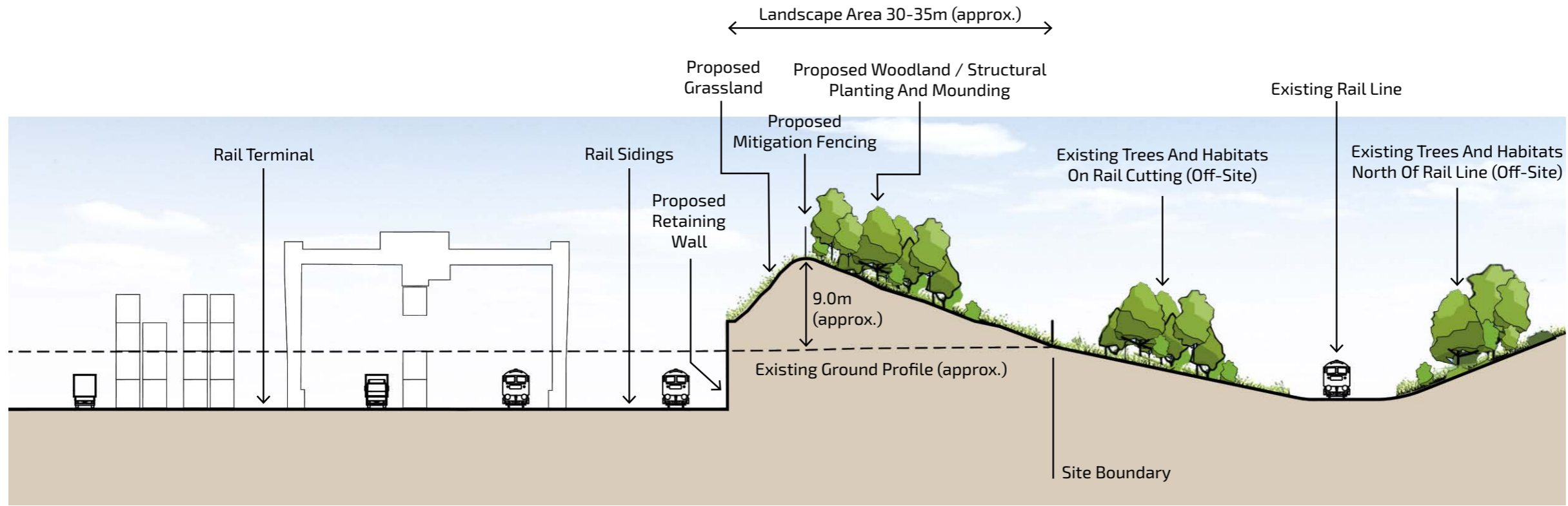


drwn/chkd	scale	date
CMW / TRJ	AS SHOWN @ A3	13/03/26
number	status	rev
08308-FPCR-XX-XX-DR-L-0046	S2	P01

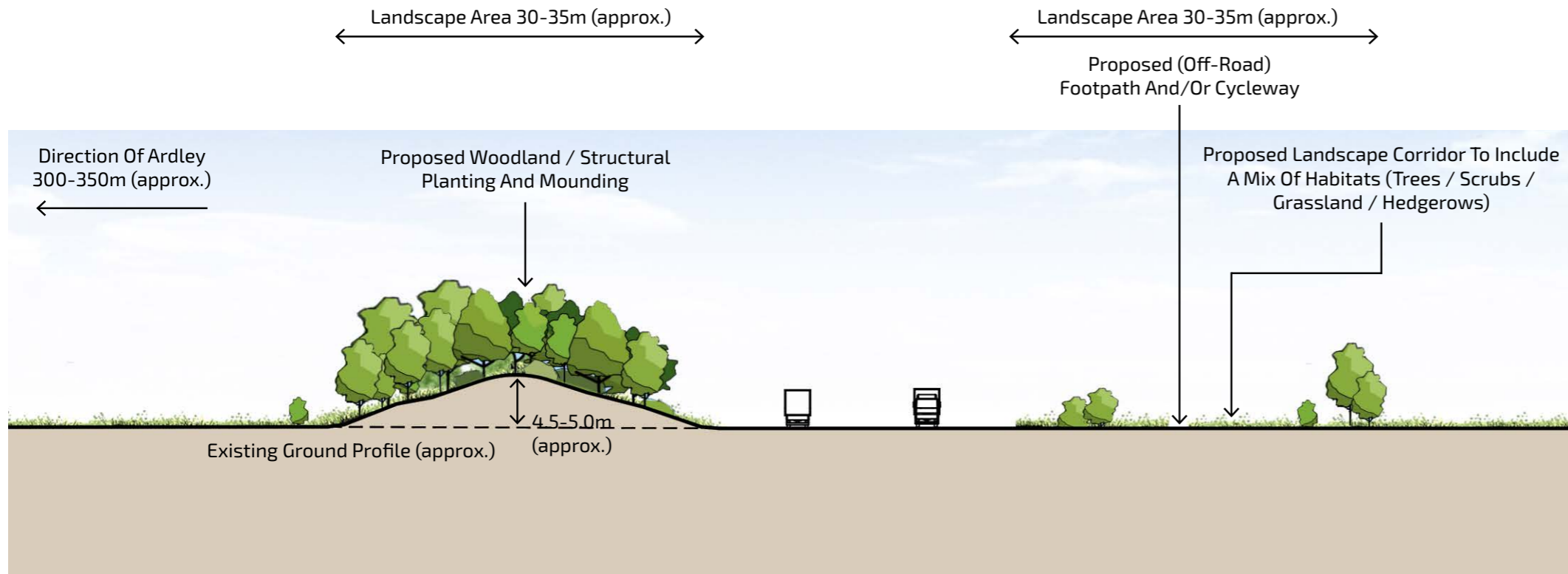
client  
**Oxfordshire Railfreight Limited**  
 project  
**Oxfordshire Strategic Rail Freight Interchange, Oxfordshire**

title  
**ILLUSTRATIVE LANDSCAPE CROSS SECTIONS**

**FPCR** | environment & design



G-G'  
1:500 @ A3  
0 10 20m

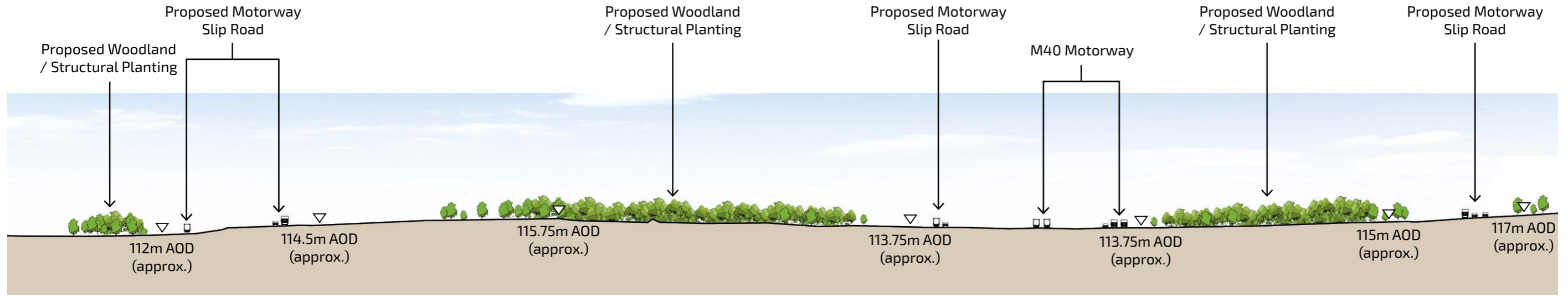


H-H'  
1:500 @ A3  
0 10 20m

**NOTE**  
On-site levels are based upon topographic survey data.  
Off-site levels are based upon available approximate ordnance survey data

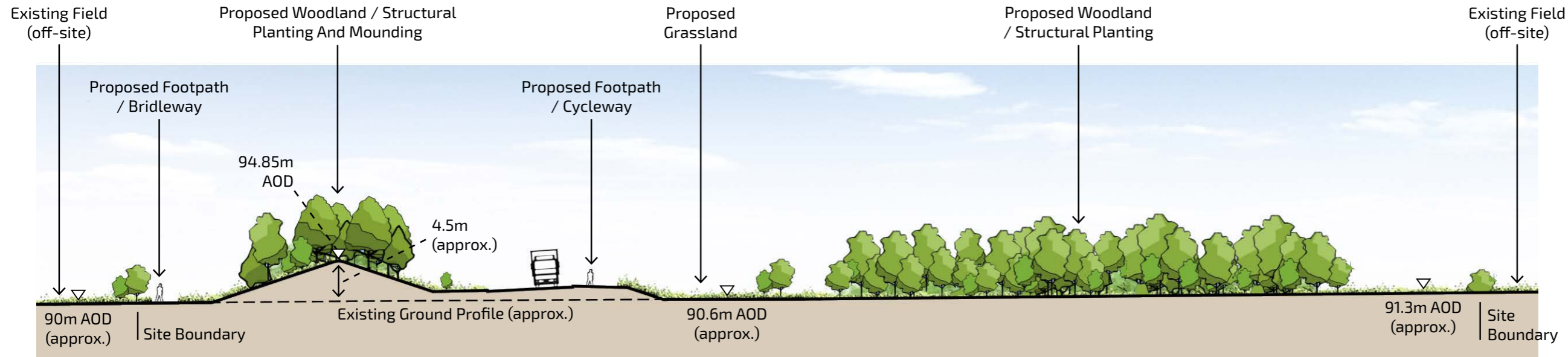


Direction Of Ardley  
300-350m (approx.)



I-I'  
1:1000 @ A3

Direction Of Middleton Stony  
750m+ (approx.)



J-J'  
1:500 @ A3

LOCATION KEY

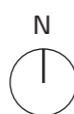


**NOTE**

On-site levels are based upon topographic survey data.  
Off-site levels are based upon available approximate ordnance survey data

This drawing is the property of FPCR Environment and Design Ltd and is issued on the condition it is not reproduced, retained or disclosed to any unauthorised person, either wholly or in part without written consent of FPCR Environment and Design Ltd.

FPCR Environment and Design Ltd  
t: 01509 672772 e: mail@fpcr.co.uk w: www.fpcr.co.uk



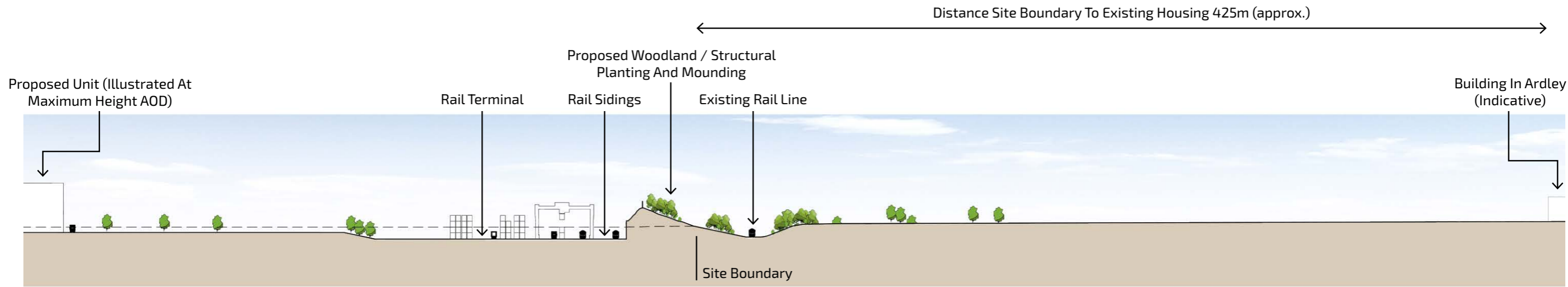
drwn/chkd	scale	date
CMW / TRJ	AS SHOWN @ A3	13/03/26
number	status	rev
08308-FPCR-XX-XX-DR-L-0046	S2	P01

client  
**Oxfordshire Railfreight Limited**

project  
**Oxfordshire Strategic Rail Freight Interchange, Oxfordshire**

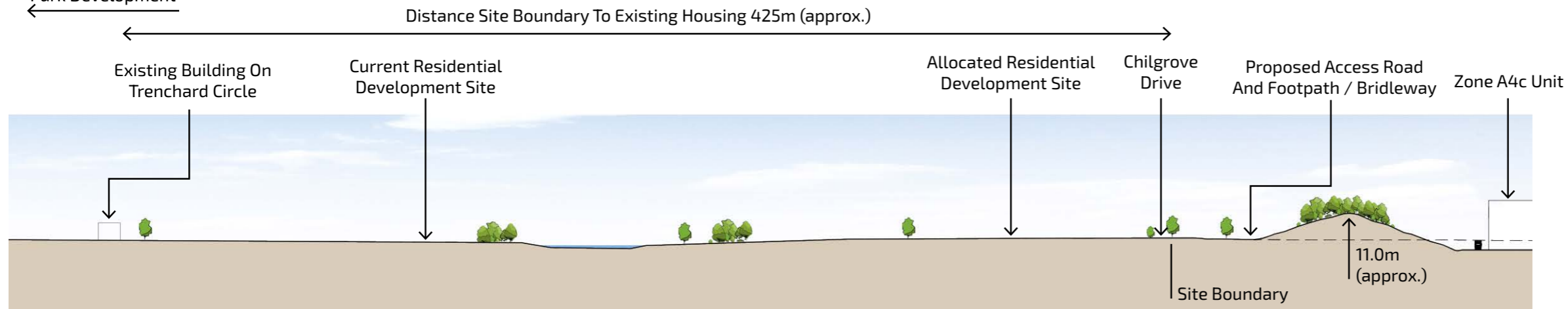
title  
**ILLUSTRATIVE LANDSCAPE CROSS SECTIONS**

**FPCR** | environment & design



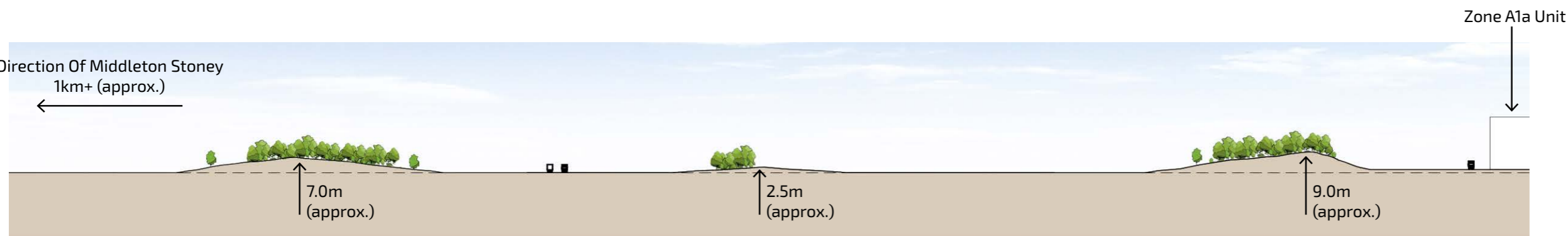
K-K'  
1:2000 @ A3  
0 20 40 60 80 100m

Direction Of Heyford Park Development



L-L'  
1:2000 @ A3  
0 20 40 60 80 100m

Direction Of Middleton Stoney 1km+ (approx.)



M-M'  
1:2000 @ A3  
0 20 40 60 80 100m

**NOTE**  
On-site levels are based upon topographic survey data.  
Off-site levels are based upon available approximate ordnance survey data

